U. S. Surveyor General's Office,
SALT LAKE CITY UTAH.

76 89

Township No. 8 North Range No. 2 East of the Salt Lake Meridian

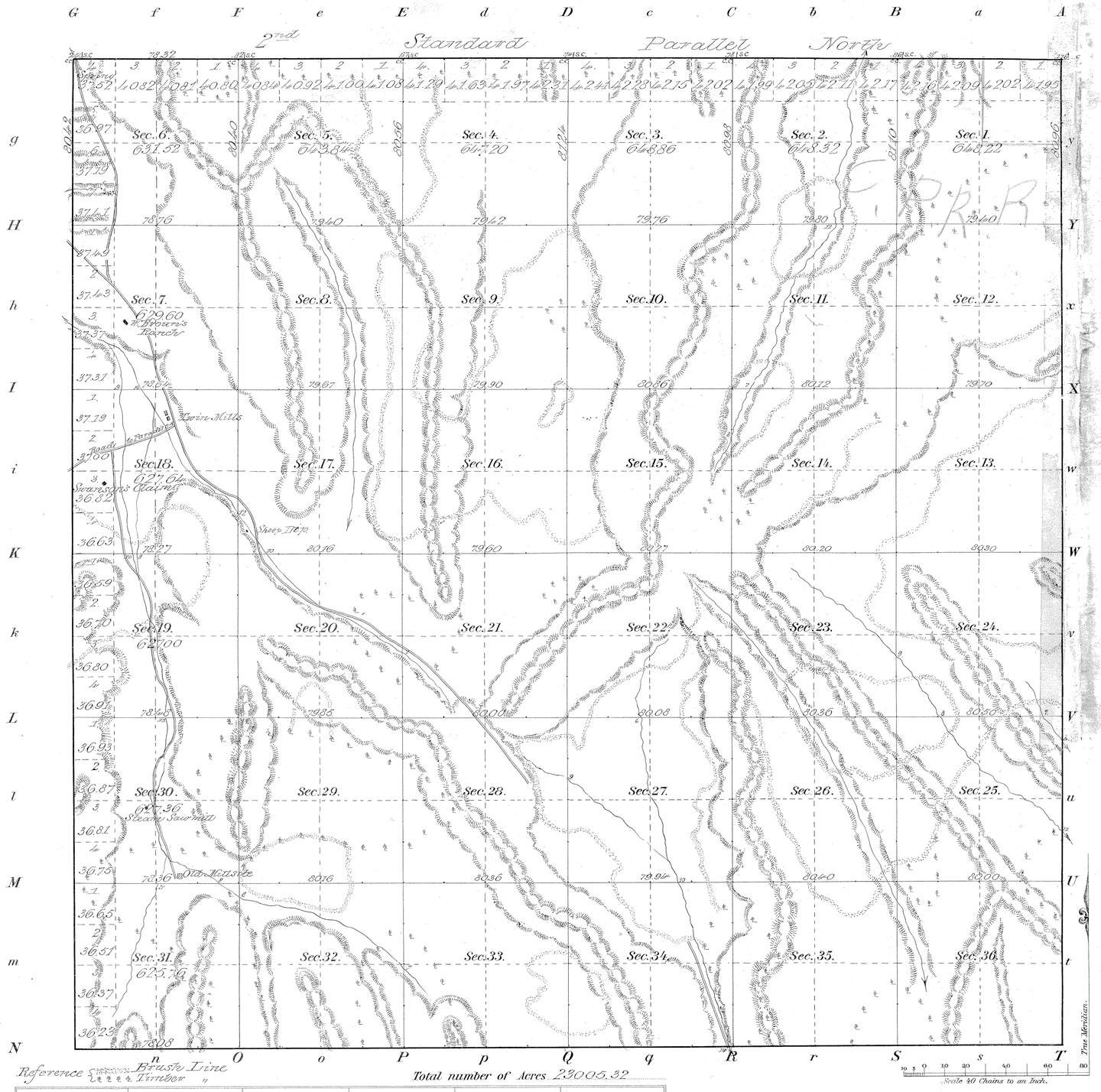

Reference { Brush Line / Timber "

Total number of Acres 23005.32

Surveys Designated	By Whom Surveyed	No. Date of Contract	Amount of Surveys M.	Ch.s	Lk.s	When Surveyed	Variation East
E. Township lines Sur.	Arthur F. Berryman	157 Mar. 10th 1887	2	00	96	July 27th 1887	17°40'
" " " Res.	" " "	156 " " "	4	00	00	" 25th 27th "	" "
S. " " "	" " "	" " " "	5	78	08	" 26th "	" "
Subdivisions Sur.	" " "	157 " " "	59	76	50	" 28th Aug. 9th	" "
Closings	" " "	" " " "	0	05	63	" 27th "	" "

Meanders of

Posts	Courses	Ch.s Lk.s	Posts	Courses	Ch.s Lk.s	Posts	Courses	Ch.s Lk.s

Notes
N. Bdy. 164. 219
S. " 164. 219
E. " 164. 100. 219
W. " 164
Subs. 219.
Plat Books

The above Map, of Township No. 8 North, of Range No. 2 East of the Salt Lake Meridian, Utah, is strictly conformable to the field notes of the survey thereof on file in this Office, which have been examined and approved.

Surveyor General's Office,
Salt Lake City Utah
April 24th 1890.

Ellsworth Dagget
Sur. Genl.

K. 1878.

TOWNSHIP No. 8 North RANGE No. 2 East, Salt Lake MERIDIAN



Meanders of

Posts	Courses	Ch.s Lk.s	Posts	Courses	Ch.s Lk.s	Posts	Courses	Ch.s Lk.s

Notes
N. Bdy. 164
S. " 164.218
E. " 164.166.219
W. " 164.
Subs. 217
Plat. Books

Total number of Acres.

Surveys Designated	By Whom Surveyed	Date of Contract	Amount of Surveys	When Surveyed
Township lines	J.H. Maxfieneau	Aug. 30th 1877	M. 9 Ch.s 78 Lks. 08	Oct. 17th to 23d 1877
Subdivisions Mountainous Standard	do	do	6 00 00	Oct. 8th to 10th 1877

The above Map of Township No. 8 North of Range No. 2 East of the Salt Lake Meridian Utah Territory is strictly conformable to the field notes of the survey thereof on file in this Office, which have been examined, and approved.

Surveyor Generals Office
Salt Lake City, Utah
February 23d, 1878.

Lattimer Kimball
Sur. Gen.l

201-A

TOWNSHIP Nº 8 NORTH, RANGE Nº 2 EAST, OF THE SALT LAKE MERIDIAN, UTAH.
SUPPLEMENTAL PLAT OF SEC. 11.

SCALE: 10 CHAINS (OR 660 FT.) TO AN INCH.

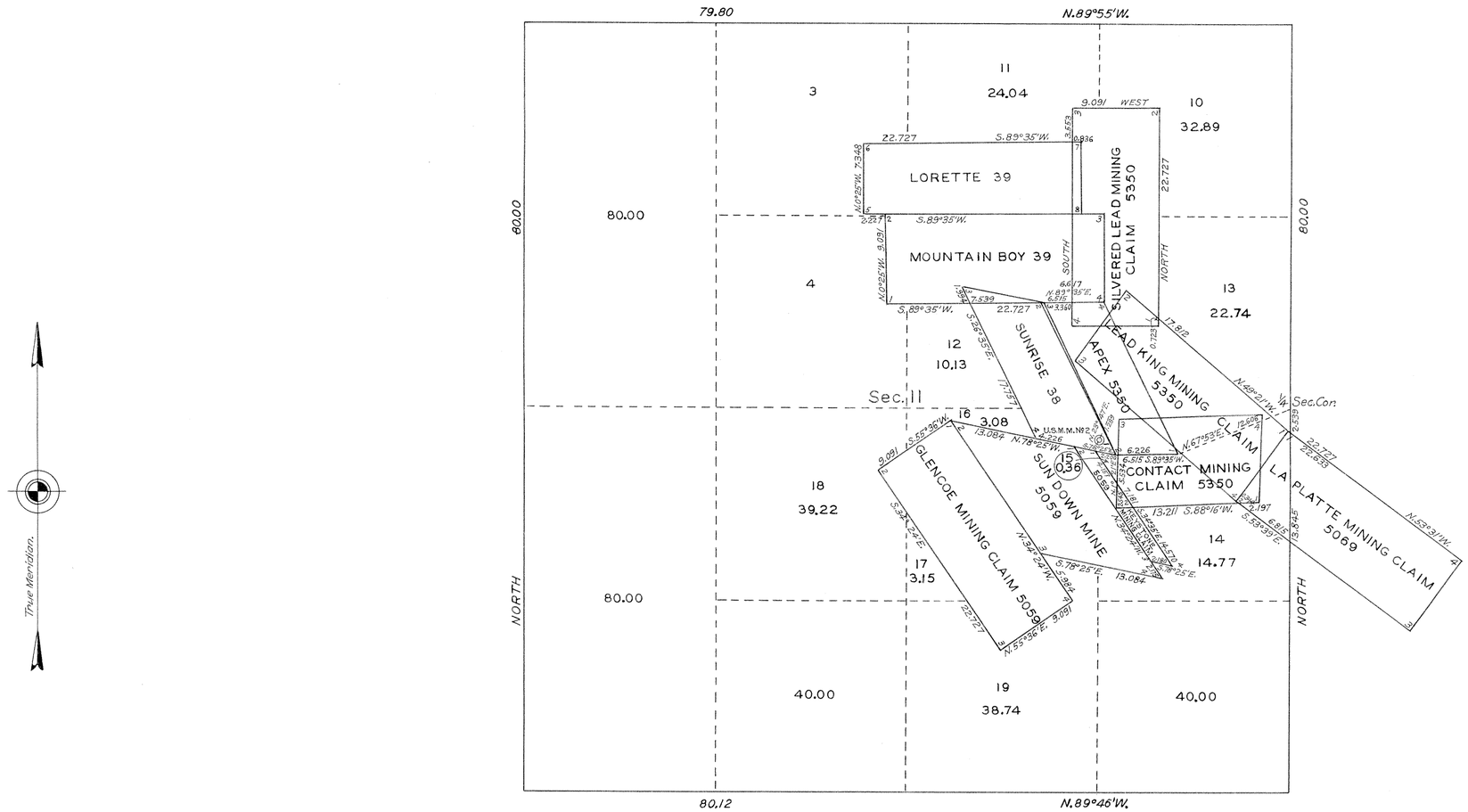

Public Survey Office,
Salt Lake City, Utah, October 8, 1937.

The above supplemental plat of Sec. 11, T. 8 N., R. 2 E., of the Salt Lake Meridian, Utah, based upon plat approved April 24, 1890, showing lottings of fractional areas created by the segregation of the Sunrise lode, lot Nº 38; Mountain Boy and Lorette lodes, of lot Nº 39; Keystone Mining Claim, Sun Down Mine, and Glencoe Mining Claim lodes, of mineral survey Nº 5059; La Platte Mining Claim lode of mineral survey Nº 5069; Lead King Mining Claim, Contact Mining Claim, Apex and Silvered Lead Mining Claim lodes, of mineral survey Nº 5350, to accommodate homestead entry Salt Lake City 035291, prepared in accordance with instructions contained in the Commissioner's letter "N" dated June 8, 1937, is hereby approved.

Grace Nelson
Acting Office Cadastral Engineer.

UNITED STATES
DEPARTMENT OF THE INTERIOR,
GENERAL LAND OFFICE.

Washington, D.C., October 30, 1937.

The amended lottings represented by this supplemental plat having been correctly made in accordance with the regulations of this office the plat is hereby accepted.

Antoinette Funk
Assistant Commissioner.

F.B.J.-Computing-Plat